

# MÜHLVIERTEL

Tourismusverband Mühlviertel

## Suggested itinerary 2026

### The Johannesweg



## Für EXPERIENCED hikers 4 days



© Oberösterreich Tourismus GmbH/Alexander Kaiser



[www.johannesweg.at](http://www.johannesweg.at)

# 4- DAY HIKE ON THE JOHANNESWEG

84 km – 2800 elevation gain



## Accommodations in Pierbach for those arriving the day before:



**GH Trinkl**, Naarntal 1, Pierbach, Tel.: 07267/8219, 0664/4061369

B&B SGL starting at 72 €, B&B DBL per person starting at 65 €

Dog additional charge (12 Euro/day)

[www.trinkl.tk](http://www.trinkl.tk); [gasthof@trinkl.tk](mailto:gasthof@trinkl.tk)



**GH Populorum**, Dorfstraße 5, Pierbach, Tel.: 07267/8213

Prices available upon request

[www.populorum.at](http://www.populorum.at), [almwirt@populorum.at](mailto:almwirt@populorum.at)



**Pendl Bauernhof**, Naarntal 7, Pierbach, Tel.: 0664/5197519

(about 15 minutes away from the trail)

B&B SGL starting at 43 €, B&B DBL per person starting at 43 €

Dog additional charge (10 Euro/day); [preeraab@gmx.at](mailto:preeraab@gmx.at)

## DAY 1: PIERBACH – SCHÖNAU IM MÜHLKREIS

(about 9 km to 16km, depending on the accn.) 323 m EG 184 m EG

From the centre of Pierbach, the trail winds its way through the Mühlviertel river valleys of the Kleine Naarn and Große Naarn. Stop 1, **the Johannesbrunnen fountain and the Engelskapelle chapel**, is the perfect spot for a break. Once past the village of Schönau, the climb up to **Herrgottsitz** is rewarded with a magnificent panoramic view.

## Elevation profile of the stage:



Bitte beachten Sie, dass die aktuell gültige Ortstaxe **pro Person und Nacht** im angeführten Preis **nicht inkludiert** ist.

## Accommodation:



**Privatquartier Leitner**, Steingarten 13, Schönau i.M., Tel.: 0664/1615660

(about 12 minutes away from the trail)

O/N in DBL per person starting at 34 €, O/N in SGL per person starting at 34 €

O/N in a motorhome per person starting at € 20; breakfast surcharge € 10,- person/day

[bauxl.leitner@gmail.com](mailto:bauxl.leitner@gmail.com)



**Bio-Urlaubsbauernhof Kriechbaumer**, Pehersdorf 18, Schönau i.M.

Tel.: 07261/7402 (at km 14)

B&B in DBL per person starting at 40 €, No arrivals on Sunday

gog upon request (surcharge 7 €/day), dinner by reservation

[www.ferienhof-kriechbaumer.at](http://www.ferienhof-kriechbaumer.at), [ferienhof-kriechbaumer@gmx.at](mailto:ferienhof-kriechbaumer@gmx.at)



**Taverne zu Prandegg**, Franz Leitner, Prandegg 3, Schönau i.M.

Tel.: 0664/5736973 (bei km 16)

B&B in bunk bed starting about 58 €, Transfer for hotel guests available on request

[www.taverne-prandegg.at](http://www.taverne-prandegg.at), [franz@taverne-prandegg.at](mailto:franz@taverne-prandegg.at)



**Biohof Viertl**, Prandegg 10, Schönau i.M.

Tel.: 07261/72004 (bei km 16)

O/N in the holiday flat starting about € 65,- per person/night, Breakfast upon request

[www.bauernhof.at/viertl10](http://www.bauernhof.at/viertl10), [ebner.ruth@gmx.at](mailto:ebner.ruth@gmx.at)

## Places to eat:

**GH Populorum**, Dorfstraße 5, Pierbach, Tel.: 07267/8213

Wed. und Thu. closed (open on holidays), [www.populorum.at](http://www.populorum.at)

**GH Trinkl**, Naarntal 1, Pierbach, Tel.: 07267/8219, 0664/4061369

Tue. closed (not for hotel guests), [www.trinkl.tk](http://www.trinkl.tk)

**Cafe-Pub Treff 16**, Ortszentrum Schönau, Tel.: 07261/7212, 0664/5439409

Mon., Tue. & Wed. closed; Thu., Fri, Sat. & Son. 08.30 bis 23.00 clock, [www.treff16.at](http://www.treff16.at)

**Café Brandstetter's Palero**, Hauptstraße 4, Schönau i. M., Tel.: 072617373

Thu. closed, Mon. through Wed & Fri through Son. 07:30 – 18:30 clock, [www.palero.at](http://www.palero.at)

**Stoaninger Alm**, Steiningerberg 3, Schönau i.M., Tel.: 07261/7443

Mai through Okt. Fri 13.00-17.00 Clock; Sat., Sun & holiday 09.00-17.00 Clock

Upper Austria Summer Vacation: Wed. through Sun. 09.00-17.00 Clock,

Nov. through Jan. by registration, [www.stoaninger-alm.at](http://www.stoaninger-alm.at)

Bitte beachten Sie, dass die aktuell gültige Ortstaxe **pro Person und Nacht**  
im angeführten Preis **nicht inkludiert** ist.

**Taverne zu Prandegg**, Prandegg 3, Schönau i.M., Tel.: 0664/5736973

Mai through Sep.: daily starting at 08.00 Clock; Oct. - April: Sat. and Son. starting at 11.00 Clock

[www.taverne-prandegg.at](http://www.taverne-prandegg.at)

### Shopping options:

*Pierbach*, Nah & Frisch-Bäckerei Atteneder, Dorfstraße 8, Ortsmitte

Mon. - Sat. 7.00 – 12.00 Clock

*Schönau*, Spar Brandstetter Kaufhaus und Bäckerei GmbH, Linzerstraße 4

Mon. through Fri. 06.50-19.00 Clock; Sat. 06.50-18.00 Clock

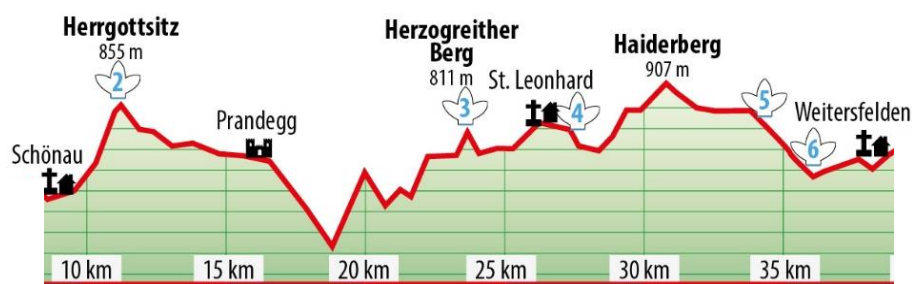
*Schönau*, Wagners Organic farm store, Pebersdorf 5, 4274 Schönau im Mühlkreis (open daily)

## **DAY 2: SCHÖNAU IM MÜHLKREIS – WEITERSFELDEN**

(22 km to 29 km, depending on accom.) ↑ 987 m EG ↓ 884 m EG

The path now leads to the ruins of **Prandegg Castle**, one of the largest ruins in the country. The striking round tower offers a breathtaking panoramic view stretching all the way to the Alps. After the Waldaist Valley comes an alpine summit experience on the ascent to the **Herzgreitherfelsen**, which, with its impressive rock formations and magnificent views stretching into the mountains, ranks among the most beautiful vantage points in the region. The trail now leads to **the Bründl Chapel and the Augenbründl**. The water from the Augenbründl is said to possess powerful healing properties, particularly for the eyes and ears. The route now climbs to the **Haiderberg**, which invites you to take a break with its unique views. Crossing through the natural gem of the Waldaist-Naarn European protected area, you reach the **Galgenbühel**, which Knight Christoph Haim had erected as a deterrent. The final stop on this stage is the **Zwischenstromwiese**, where the Black and White Aist rivers converge to form the Waldaist.

### **Elevation profile of the stage:**



Bitte beachten Sie, dass die aktuell gültige Ortstaxe **pro Person und Nacht** im angeführten Preis **nicht inkludiert** ist.

## Accommodations:



**GH Zur Post**, Weitersfelden 1, Tel.: 07952/6237  
B&B in DBL per person 59 €, Single room supplement 13 €, dog (15 €/day)  
[www.gasthof-zurpost.at](http://www.gasthof-zurpost.at), [office@gasthof-zurpost.at](mailto:office@gasthof-zurpost.at)



**GH Neulinger „Zum Erzherzog Franz Salvator“**, Weitersfelden 3,  
Tel.: 07952/6202, dogs allowed on request  
Prices available on request  
[www.gasthof-neulinger.at](http://www.gasthof-neulinger.at), [gasthof.neulinger@aon.at](mailto:gasthof.neulinger@aon.at)



**Urlaub am Bauernhof Tober**, Ritzenedt 26, Weitersfelden, Tel.: 0664/8339331  
B&B in SGL starting at and DBL per person starting at 38 €, [fam.tober@gmx.net](mailto:fam.tober@gmx.net)



**Biohof Reithmayr**, Silberberg 4, Kaltenberg, Tel.: 0664/5375729, 07956/694825  
(about 6 km past Weitersfelden)  
B&B in SGL starting at 47,60 €, B&B in DBL per person starting at 42,60 €  
[www.biohof-reithmayr.at](http://www.biohof-reithmayr.at), [reithmayralois@gmail.com](mailto:reithmayralois@gmail.com)

## Places to eat:

**Taverne zu Prandegg**, Prandegg 3, Schönau i.M. Tel.: 0664/5736973  
Mai through Sep.: daily starting at 08.00 Clock; Oct. - April: Sat. and Son. starting at 11.00 clock  
[www.taverne-prandegg.at](http://www.taverne-prandegg.at)

**GH Schwarz**, Pfarrgasse 4, St. Leonhard b.Fr., 07952/8294, 0677/63433910  
Mon. closed, [www.gasthausschwarz.at](http://www.gasthausschwarz.at)

**Cafe Leonhardi's**, Hauptstraße 9, St. Leonhard b.Fr., Tel.: 07952/20877  
Mon. – Thur. 07.30 – 18.00, Fri. 07.30 – 21.00, Sat. – Sun. 07.30 – 12.00 clock  
[www.leonhardis.at](http://www.leonhardis.at)

**GH Piber**, Langfirling 16, St. Leonhard b. Fr., Tel.: 07952/6325, [www.fleisch-piber.at](http://www.fleisch-piber.at)  
Mon. & Tue. Day off, Wed.-Sat. 08.00-24.00 Clock, Son. 09.00-13:00 und 18.00-22.00 clock

**Gassi's Heuboden**, Freudenthal 24, St. Leonhard b. Fr., Tel.: 07952/8666  
Mon. & Thu. closed, Wed.-Sat. 11.00 – 24.00 Clock; Son. 09.00 – 22.00 clock  
[www.gassis-heuboden.at](http://www.gassis-heuboden.at)

**GH Zur Post**, Weitersfelden 1, Weitersfelden, Tel. 07952/6237  
Mon. & Thu. closed, [www.gasthof-zurpost.at](http://www.gasthof-zurpost.at)

**GH Neulinger „Zum Erzherzog Franz Salvator“**, Weitersfelden 3, Tel.: 07952/6202  
Thu., Fri., Sat. und Sun. open from 10.00-15.00 clock (please register by telephone)  
Winter break from November 19 through Mai first, [www.gasthof-neulinger.at](http://www.gasthof-neulinger.at)

Bitte beachten Sie, dass die aktuell gültige Ortstaxe **pro Person und Nacht**  
im angeführten Preis **nicht inkludiert** ist.

### Shopping options:

*St. Leonhard*, Nah & Frisch, Hauptstraße 9, Mon. – Fri. 07.00 – 18.00 clock

Sat. 07.00 – 12.00 clock

*St. Leonhard*, Bäckerei Kiesenhofer, Bäcker-gasse 1; Mon.-Thu. 06.30 - 12.00 clock,

Fri. 6.30 – 12.00 Clock and 15.00 – 19.00 Clock, Sat. 6.30 – 12.00 clock

*St. Leonhard*, Moment (self-service), Hauptstraße 6 open daily from 7:00–22:00 clock

*Weitersfelden*, Adeg, town centre, Mon.-Fri. 07.00-18.30 Clock, Sat. 07.00-17.00 clock

*Weitersfelden*, Naturbackstube Honeder, Markt 2, Mon.-Sat. 06.30-11.00 clock

### **DAY 3: WEITERSFELDEN – UNTERWEIßENBACH OR KÖNIGSWIESEN**

(17 km or 27 km, depending on the accommodation)

↑473 m EG ↓542 m EG or ↑835 m EG ↓951 m EG

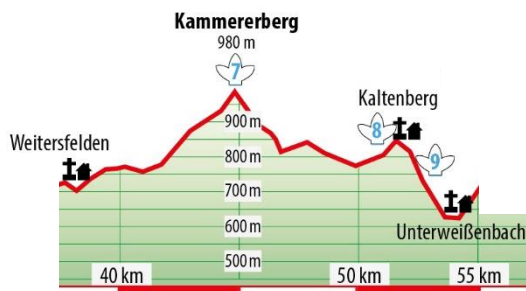
---

Right at the start of the stage, you'll tackle the climb to the highest point of the Johannesweg, the **Kammererberg**. The impressive Steinbloß-style chapel and a magnificent panoramic view of the Alps are sure to set every hiker's heart racing.


Before reaching the centre of Kaltenberg, the route takes you past the **Ursprungkapelle chapel and the Augenbründl spring**. On the path to Unterweißenbach, you pass 14 chapels at the Way of the Cross, some of which were built using the Steinbloß masonry typical of the region. After passing through Unterweißenbach, you head up to the **Wegererstein**. The imposing rock formation, complete with a viewing platform, offers a view back towards Kaltenberg. You then come to the Hirschalm Friendship Tunnel, approximately 170 metres long and lined with hornbeam trees. The ascent to the **Harlingsedter summit cross**, a natural granite platform, offers an alpine summit experience. Once again, you can enjoy a magnificent view over the rolling hills of the Mühlviertel before continuing downhill to Königswiesen. In the village, it is well worth a visit to the late-Gothic parish church with its impressive ribbed vault.

## Elevation profile of the:

Weitersfelden - Unterweißenbach



Weitersfelden - Königswiesen



## Accommodations:



**Pension Stellnberger**, Obermühl 19, Unterweißenbach, Tel.: 07956/7779 oder 0664/73542976, Hund gegen Aufpreis (3 Euro/Tag)

The house is not located directly on the trail; a shuttle is available from Kaltenberg or Unterweißenbach

B&B in SGL starting at 44 €, B&B in DBL per person starting at 39 €

Dog additional charge (5 €/day)

[www.pensionstellnberger.at](http://www.pensionstellnberger.at), [pension-stellnberger@aon.at](mailto:pension-stellnberger@aon.at)



**Biohof Bernhard**, Obermühl 14, Unterweißenbach, Tel.: 0676/88680880

B&B in DBL per person starting at 44 €

[www.urlaubambiohof.at](http://www.urlaubambiohof.at), [info@urlaubambiohof.at](mailto:info@urlaubambiohof.at)



**Superior Hotel Fürst \*\*\***, Unterweißenbach 11, Tel.: 07956/7272

B&B in SGL starting at 85 €

B&B in DBL per person starting at 74 €, B&B in a 3-bed room (on request)

Dogs allowed for an additional charge (16 €/day)

[www.fuerstlich.at](http://www.fuerstlich.at), [hotel@fuerstlich.at](mailto:hotel@fuerstlich.at)



**Hirschalm-Almhütte**, Hinterberg 20, Unterweißenbach Tel.: 07956/6900

Dogs welcome

Price per standard log cabin: starting at €150

Surcharge for breakfast €16.40, final cleaning €51

Price per luxury log cabin: starting about €175

Surcharge for breakfast €16.40, final cleaning €62

Electricity charged according to usage, bed linen €9 per bed, waste disposal € 9

[www.hirschalm.at](http://www.hirschalm.at), [info@hirschalm.at](mailto:info@hirschalm.at)

Bitte beachten Sie, dass die aktuell gültige Ortstaxe **pro Person und Nacht** im angeführten Preis **nicht inkludiert** ist.



**Johannesweghütte**, Hostel, information and refreshment stop, Harlingsedt 9, Königswiesen (about 3 km before Königswiesen)

Tel.: 07956/6900, Registration required!

[www.johannesweghuette.at](http://www.johannesweghuette.at)



**GH Karlinger**, Markt 24, Königswiesen, Tel.: 07955/6221 oder 0664/1239815

Prices available on request

[www.gasthof-karlinger.at](http://www.gasthof-karlinger.at) [info@gasthofkarlinger.at](mailto:info@gasthofkarlinger.at)



**Karlingerhaus – Hotel. Hostel. Home.**

Schulstraße 46, Königswiesen, Tel.: 07955/6344

O/N per person starting about 49 €, surcharge for breakfast 15 €, Packed lunch from the breakfast buffet: 9 €; single room supplement: 19 €; use of the wellness area: 10 €

Dogs are welcome for an additional charge (€12 per day)

[www.karlingerhaus.at](http://www.karlingerhaus.at) [office@karlingerhaus.at](mailto:office@karlingerhaus.at)



**Königswieser Hof**, Markt 20, Königswiesen, Tel.: 07955/201010

B&B in DBL per person starting at 80 €, including use of the spa facilities

[www.koenigswieserhof.at](http://www.koenigswieserhof.at), [info@koenigswieserhof.at](mailto:info@koenigswieserhof.at)



**„Grosshaslinger“, Familie Hüttmannsberger**, Mötlasberg 63, Königswiesen

Tel.: 0664/9574034

B&B in an apartment per person (2-4 persons) starting about 50 €

[www.grosshaslinger.at](http://www.grosshaslinger.at), [bauernhof@grosshaslinger.at](mailto:bauernhof@grosshaslinger.at)

---

### Places to eat:

**Jausenstation Langoth**, Kaltenberg 6, Tel.: 0664/2838545

Mon., Thu. & Wed. Day off, Thu. – Sat. starting at 14.00 Clock, Son. & holidays starting at 10.00 clock and by appointment

[www.langoth.com](http://www.langoth.com)

**Hotel Fürst \*\*\***, Unterweißenbach, Tel.: 07956/7272

See the website for opening hours, [www.fuerstlich.at](http://www.fuerstlich.at)

**Kleines Café am Weg**, Bergerstraße 4, 4273 Unterweißenbach, Tel. 07956/69469

MO bis DO 08.30 – 15.30, Freitag 08:30 – 12.00 Uhr, SA und SO Ruhetag

**Pizza Pasta Baron**, Markt 15, Unterweißenbach, Tel.: 07656/79353

Mon. closed, Thu.–Sat. 11.00 – 14.00 & 17.00 – 22.00 clock

Son. und holiday 11.00 – 21.00 clock

**Ha-Pi's Café-Resti**, Markt 73, Unterweißenbach, Tel.: 07956/79355

Wed. and Thu 16.00 – 04.00 clock, Fri. – Son. 09.00 – 04.00 clock, Mon. & Thu. closed

**Hirschalm**, Hinterberg 20, Unterweißenbach, Tel.: 07956/6900

April, Mai, June, Sept. und Oct. Wed. – Son. 10.00 – 18.00 clock geöffnet, Mon. & Tue. closed

July and august Thu. – Son. 10.00 – 18.00 Clock, Mon. closed, [www.hirschalm.at](http://www.hirschalm.at)

**GH Karlinger**, Markt 24, (Ortszentrum) Königswiesen, Tel.: 07955/6221

Tue. und Wed. closed; Mon., Thu., Fri. & Sat. 09.00 – 24.00 clock

Son. & holiday 08.00 - 14.00 clock; [www.gasthof-karlinger.at](http://www.gasthof-karlinger.at)

**Pizzeria MIO**, Markt 37, (Ortszentrum) Königswiesen, Tel.: 07955/67182

Hours: Monday through Sunday 10.00 – 21.00 clock

**Bäckerei Konditorei Café Frühwirth**, Markt 3, Königswiesen, Tel.: 07955/6792

Mon., Tue., Wed. & Fri. 06.15 – 19.00 Clock, Thu. & Sat. 06.15 – 12.00 clock

Son. 07.30 –17.00 Clock [www.fruehwirth-baecker.at](http://www.fruehwirth-baecker.at)

### Shopping options:

*Weitersfelden*, Adeg, town centre, Mon.-Fri. 07.00-18.30 Clock, Sat. 07.00-17.00 clock

*Weitersfelden*, Naturbackstube Honeder, Markt 2, Mon.-Sat. 06.30-11.00 clock

*Kaltenberg*, BeioBrennerei Thauerböck, Silberberg 8, Mon.-Sat. 09.00-12.00 & 13.30-17.00 clock

*Unterweißenbach*, Spar, Markt 4, Mon.-Fri. 07.00-19.00 clock, Sat. 07.00-18.00 clock

*Unterweißenbach*, Adeg Markt, Almstraße 5, Mon.-Fri. 07.00-18.00, Sat. 07.00-15.00 clock

*Königswiesen*, Billa, Sportplatzstraße 3, Mon.-Fri. 06.45-19.00 clock, Sat. 07.15-18.00 clock

*Königswiesen*, d'Speis, Schulstraße 16, self-service, Mon.-Son. 05.00 – 22.00 clock

Bitte beachten Sie, dass die aktuell gültige Ortstaxe **pro Person und Nacht**  
im angeführten Preis **nicht inkludiert** ist.

## DAY 4: UNTERWEIßENBACH ODER KÖNIGSWIESEN – PIERBACH

(29 km or 19 km, depending on your accommodation)

↑ 846 m EG ↓ 986 m EG or ↑ 475 m EG ↓ 577 m EG

After passing through Unterweißenbach, the route climbs up to the **Wegererstein**. This imposing rock formation, complete with a viewing platform, offers a view back towards Kaltenberg. The ascent to the **Harlingsedter summit cross**, a natural granite platform, provides a true alpine summit experience. Once again, you can enjoy a magnificent view over the rolling hills of the Mühlviertel before continuing downhill towards Königswiesen. In the market town, it is well worth a visit to the late-Gothic parish church with its impressive ribbed vault.

The route continues through the unique natural landscape to the village of Mötlas, home to the impressive Steinbloß Chapel. Along the panoramic road, the final Johannesweg column awaits on a hilltop near the **Langtaler Chapel**. An ideal spot to rest with a magnificent view, before heading uphill to **the Ruttenstein ruins**.

This once-mighty stronghold, featuring seven ring towers, is one of the most impressive ruins in the region. You then reach the Naarn Valley, where you can relax and unwind once more before arriving back in Pierbach. At the Friedensfelsen, above Pierbach, the **final stop on the Johannesweg, 'Finis terrae'**, invites you to look back and bid farewell.

*Take another look at the experiences you've gathered and take these new insights home with you.*

### Elevation profile of the:



Bitte beachten Sie, dass die aktuell gültige Ortstaxe **pro Person und Nacht** im angeführten Preis **nicht inkludiert** ist.

## Places to eat:

**GH Karlinger**, Markt 24, (town centre) Königswiesen, Tel.: 07955/6221

Tue. und Wed. closed; Mon., Thu., Fri. & Sat. 09.00 – 24.00 clock

Son. & holiday 08.00 - 14.00 clock; [www.gasthof-karlinger.at](http://www.gasthof-karlinger.at)

**Pizzeria MIO**, Markt 37, (town centre) Königswiesen, Tel.: 07955/67182

Hours: Monday through Sunday 10.00 – 21.00 clock

**Bäckerei Konditorei Café Frühwirth**, Markt 3, Königswiesen, Tel.: 07955/6792

Mon., Tue., Wed. & Fri. 06.15 – 19.00 Clock, Thu. & Sat. 06.15 – 12.00 clock

Son. 07.30 –17.00 Clock [www.fruehwirth-baecker.at](http://www.fruehwirth-baecker.at)

**Wirt in Mötlas**, Familie Wahlmüller, Mötlas 14, Unterweißenbach, Tel.: 07956/7130

Mon. closed

**Schutzhütte Ruttenstein**, Niederhofstetten 27, Pierbach, Tel.: 0664/5392272

April 1 – October 31: Tue–Sun 9:00 AM – 6:00 PM; November 1 – March 31: by appointment

[www.schutzhuetteruttenstein.at](http://www.schutzhuetteruttenstein.at)

**GH Trinkl**, Naarntal 1, Pierbach, Tel.: 07267/8219, 0664/4061369

Closed on Tuesdays (does not apply to hotel guests), [www.trinkl.tk](http://www.trinkl.tk)

**GH Populorum**, Dorfstraße 5, Pierbach, Tel.: 07267/8213

Closed on Wednesdays and Thursdays (open on holidays), [www.populorum.at](http://www.populorum.at)

## Shopping options:

*Unterweißenbach*, Spar Markt, town centre, Mon.-Fri. 07.00-19.00, Sat. 07.00-18.00 clock

*Unterweißenbach*, Adeg Markt, Almstraße 5, Mon.-Fri. 07.00-18.00, Sat. 07.00-15.00 clock

*Königswiesen*, Billa, Sportplatzstraße 3, Mon.-Fri. 06.45-19.00 clock, Sat. 07.15-18.00 clock

*Pierbach*, Nah & Frisch, Bäckerei Atteneder, Dorfstraße 8, town center, Mon.-Sat. 7-12 clock

---

Despite our utmost care and attention to detail, we cannot guarantee the accuracy and completeness of the information and prices provided.

Thank you for your understanding.

---

You can find our Johannesweg packages with shuttle service, the GPX file for download, a list of Johannesweg taxis, and additional information at [www.johannesweg.at](http://www.johannesweg.at).

If you have any questions about the Johannesweg, we're happy to help!

**Tourismusverband Mühlviertel**, Hauptplatz 19, 4190 Bad Leonfelden

Tel.: +43 (0)507263, [info@muehlviertel.at](mailto:info@muehlviertel.at)

**TIP:**

Download the **Johannesweg app**! The app guides you in real time during your hike and includes an interactive GPS map as well as lots of interesting information (sights, tour details, etc.). It also features a digital stamp book where you can record your waypoints.

The app is free and can be downloaded for iOS and Android devices.

**Please note:**

Some sections of the trail may occasionally be rerouted, which can result in minor deviations from the route shown on the map.

**Please always follow the trail signs.**

**The Johannesweg is signposted in one direction only.** We want to offer our guests the opportunity to unwind and slow down. The trail follows a **clockwise route** to give you the feeling of "being out on your own."

---

One more **tip** for all cyclists and mountain bikers: please be considerate and respect the hiking trails. Want to explore our region by bike?

Request the **mountain biking or cycling map** at [www.muehlviertel.at](http://www.muehlviertel.at) and hit the trails.

---

You can use the blue pins on the Johannesweg hiking map to determine the distances between waypoints (in kilometers).

This allows you to plan your own custom route.



**Recommendation**

To ensure a stress-free hike along the Johannesweg, you should book your accommodations in advance.

Bitte beachten Sie, dass die aktuell gültige Ortstaxe **pro Person und Nacht** im angeführten Preis **nicht inkludiert** ist.